PLAN No 676
FOR IMPROVEMENT OF

LENOX AVENUE

BETWEEN

MT VERNON AVENUE & 800' WEST OF WEST PROPERTY LINE of MT VERNON AVENUE

IN THE

CITY of SAN BERNARDINO

July 6 1926

C E Johnson
City Engineer

Scale 1" = 40'

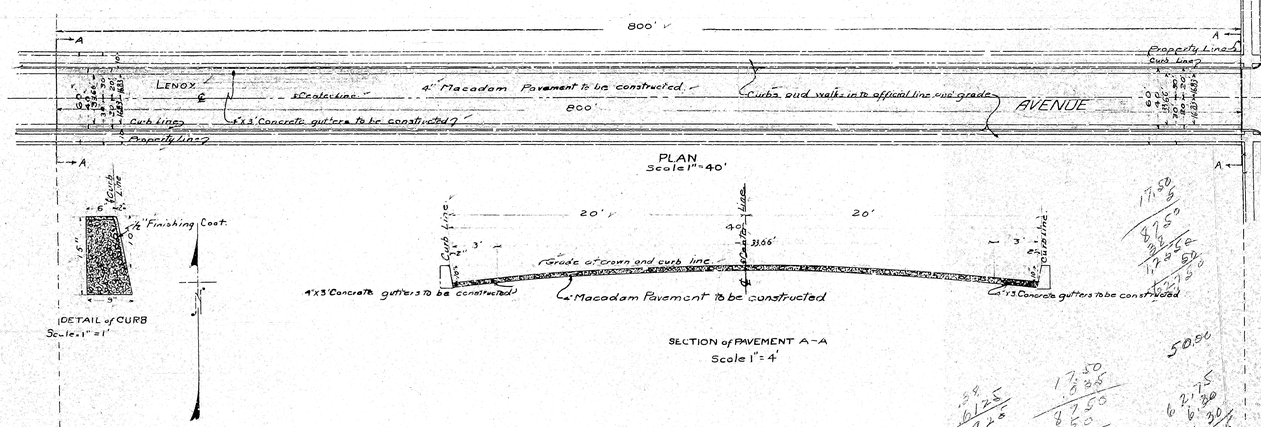

LEGEND

" or in means inch or inches.
' or ft means foot or feet.
St means Street.
No means number.
N on arrow means north.
Macadam Pavement to be constructed shown thus.
Macadam Pavement in section shown thus.
Concrete gutters to be constructed shown thus.
Concrete gutters in section shown thus.

Profile

Black lines show present surface.
Red lines show grade to which work shall be done.

All elevation are in feet and above a plane which is 1045.28 ft below the city Bench Mark or established by ordinance 383 of the city of San Bernardino California.

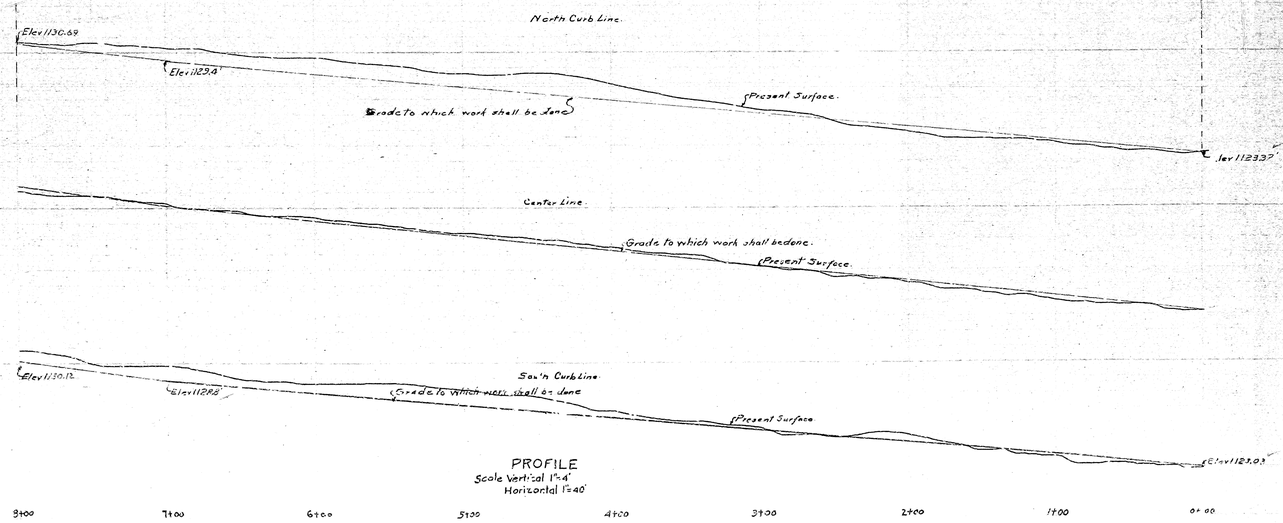

PLAN No 676
FOR IMPROVEMENT OF

LENOX AVENUE

BETWEEN

MT VERNON AVENUE & 800' WEST OF WEST PROPERTY LINE of MT VERNON AVENUE

IN THE

CITY of SAN BERNARDINO

July 6 1926

C E Johnson
City Engineer

Scale 1" = 40'

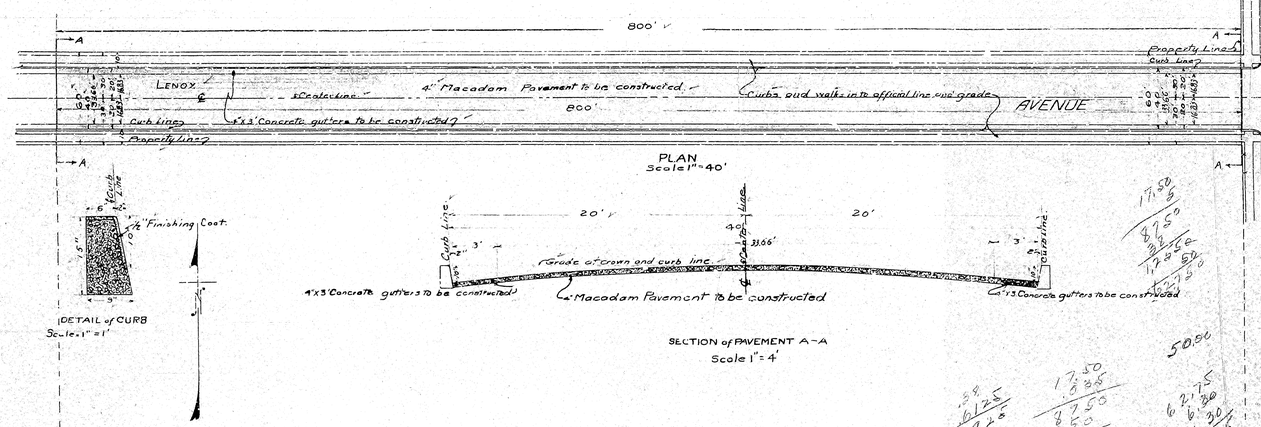

LEGEND

" or in means inch or inches.
' or ft means foot or feet.
St means Street.
No means number.
N on arrow means north.
Macadam Pavement to be constructed shown thus.
Macadam Pavement in section shown thus.
Concrete gutters to be constructed shown thus.
Concrete gutters in section shown thus.

Profile

Black lines show present surface.
Red lines show grade to which work shall be done.

All elevation are in feet and above a plane which is 1045.28 ft below the city Bench Mark or established by ordinance 383 of the city of San Bernardino California.

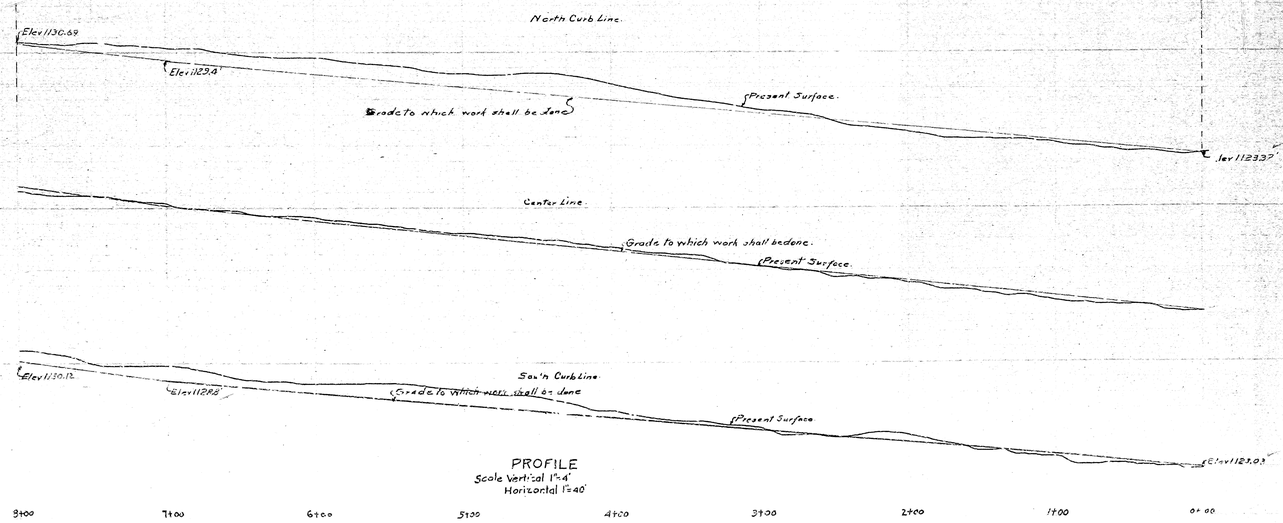

PLAN No 676
FOR IMPROVEMENT OF

LENOX AVENUE

BETWEEN

MT VERNON AVENUE & 800' WEST OF WEST PROPERTY LINE of MT VERNON AVENUE

IN THE

CITY of SAN BERNARDINO

July 6 1926

C E Johnson
City Engineer

Scale 1" = 40'

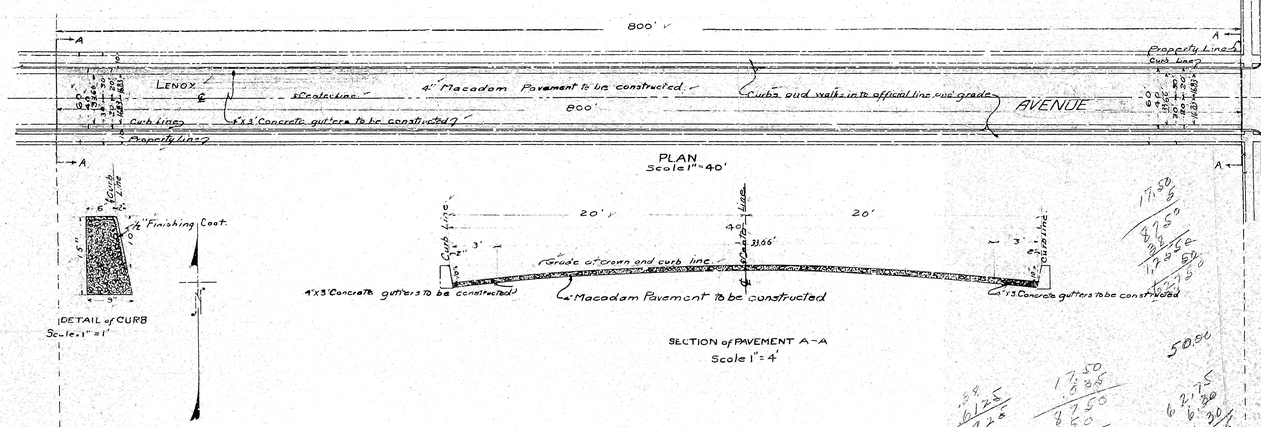

LEGEND

" or in means inch or inches.
' or ft means foot or feet.
St means Street.
No means number.
N on arrow means north.
Macadam Pavement to be constructed shown thus.
Macadam Pavement in section shown thus.
Concrete gutters to be constructed shown thus.
Concrete gutters in section shown thus.

Profile

Black lines show present surface.
Red lines show grade to which work shall be done.
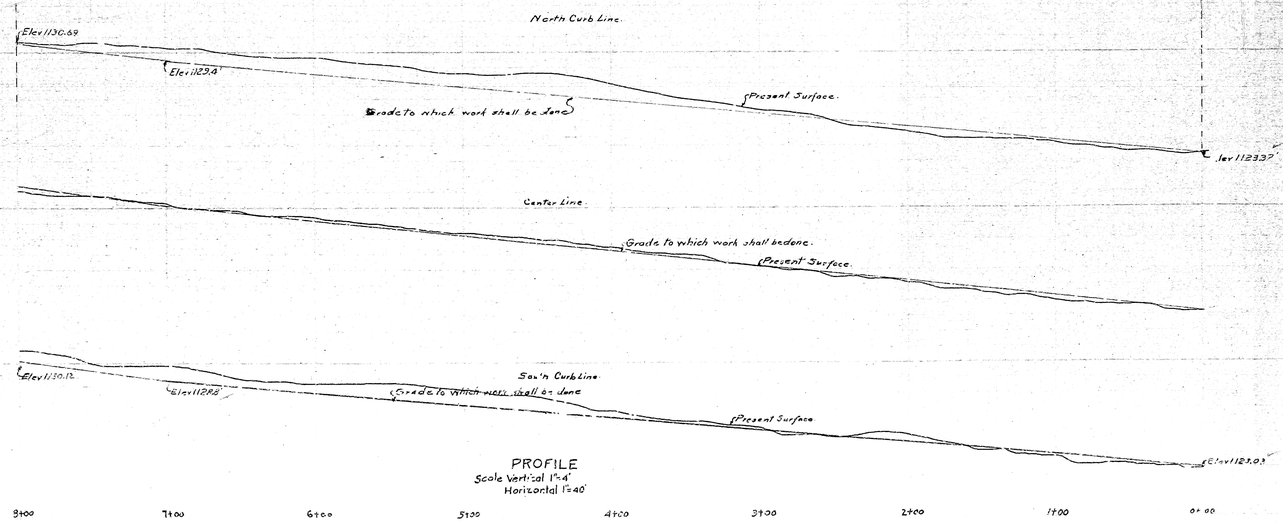
All elevation are in feet and above a plane which is 1045.28 ft below the city Bench Mark or established by ordinance 383 of the city of San Bernardino California.